MASSACHUSETTS
PLUM ISLAND
SOUND
Rowley
Ipswich Harbor
Ipswich
Slow
Jeckecka Harbor
HER MAJESTY'S
STATE PAPER OFFICE
A Scale of Six Statute Miles
A Scale of 30000 Feet


Jebecka Harbor
Fulgor
Cape Ann
Thatcher Island
Milk Island
Cape Ann
Harbour
Brace's Cove
Brace's Rock
Red Pond


17
Kingstown
Hampton
Haverhill
Salisbury
Newbury
Rowley
Ipswich
Boxford
Wenham
Hingham
Weymouth
Barnstable
York
Kittery
Cape Cod
HER MAJESTY'S STATE PAPER OFFICE
10
20
30
40
93
203

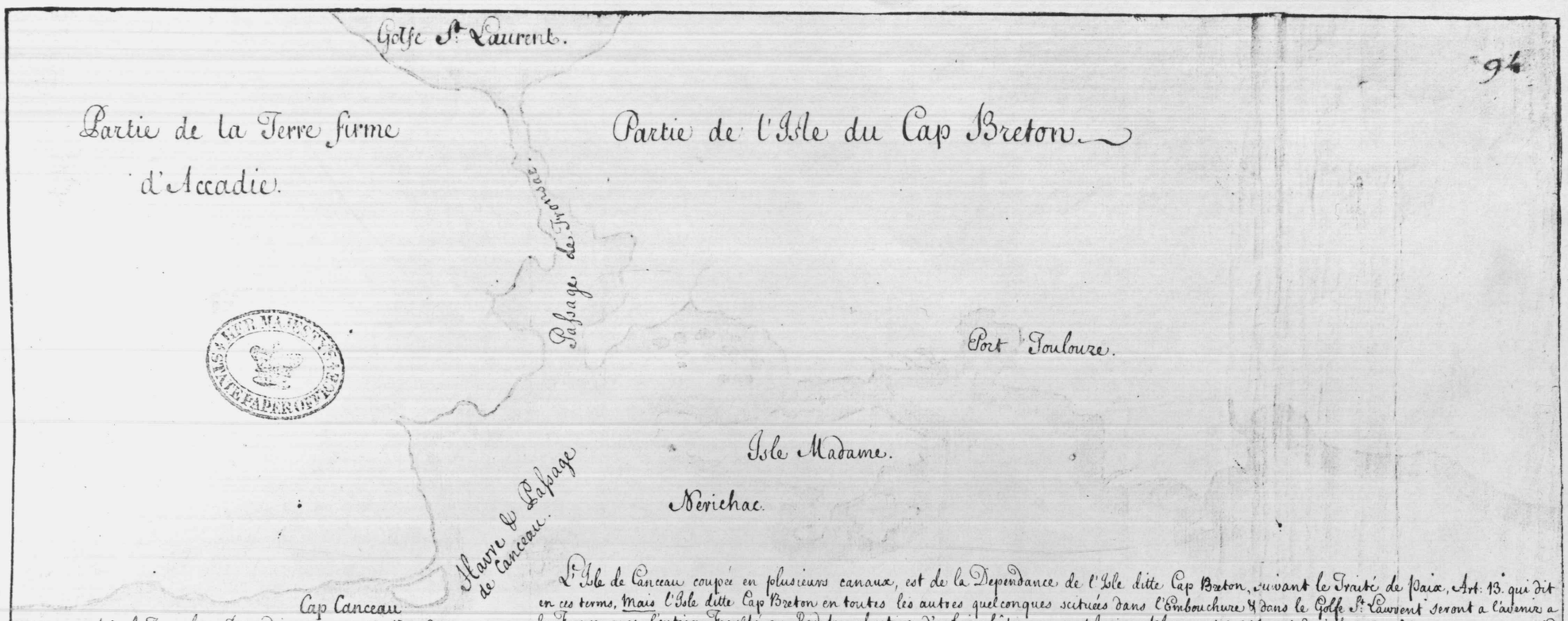

qui est separé de la Terre ferme d'Accadie par un petit Bras de Mer qui forme une Isle, et dont ce petit Bras de Mer va au passage de Tronsac apartient par consequent à l'Isle de Cap Breton, Tantant plus qu'il n'y a que des Francois etablis, entre autres un nommé Gentie qui a habitation sur lad Isle dud Cap. Tant il est vrai que les deux Nations ont cru que les Anglois sont renfermés a la seule terre ferme d'Accadie, et que toutes les Isles de ce Caté la apartenoient au Francois, conformement au Traité de Paix Art 13. Les anglois doivent aussi convenir de bonne Foy que si les Francois ne les avoient pris sous leur protection, les Sauvages les auroient tuez, temoin le Capitain Halle Anglois.

L'Isle de Canceau coupée en plusieurs canaux, est de la Dependance de l'Isle ditte Cap Breton, suivant le Traité de Paix, Art: 13. qui dit en ces terms, Mais l'Isle ditte Cap Breton en toutes les autres quelconques scituées dans l'Embouchure & dans le Golfe St Laurent seront a l'avenir a la France avec l'entiere Faculté au Roy tres chretien d'y faire bâtir une ou plusieurs places; cet article est decisif, c'est aussi en consequence dud Art. Les Francois sont les premiers qui se sont établis à la ditte Isle de Canceau, au lieu que les Anglois n'y sont venus que depuis deux Ans et la receu et souffert comme Amis & Alliez de la France. L'Isle de Canceau n'est éloignée de celle ditte Cap Breton que de trois lieux, & de ce côté la, l'une & l'autre sont scituées dans l'Embouchure dud Golfe St Laurent, parceque c'est par ces deux dittes Isles que commence le mouvement des marées qui passe par le Passage du Courant dit Tronsac dans le Golfe St Laurent, et que cela meme prouve entierement que les Isles de Canceau & Cap Breton sont scituées comme il est dit, dans l'Embouchure dud Golfe St Laurent, & qu'elles sont egalemt a la France comme aussi le Cap de Canceau qui se trouve separé par un petit Bras de Mer de la Terre ferme d'Accadie qui forme une Isle, & dont le petit Bras de Mer va au passage de Tronsac, De sorte qu'apres toutes ces Veritez constantes, les Anglois nos alliez ne peuvent en Justice nous contester les Isles en question, & moins encore retenir plus de deux Cent mille lieuz qu'ils nous ont pillé & pris de vive force dans lad Isle de Canceau, contre la bonne Foy, du Droit des Gens en violant le Traité de paix, et le tort qu'ils ont fait aux Francois est de plus de cinq cens mille Livres.

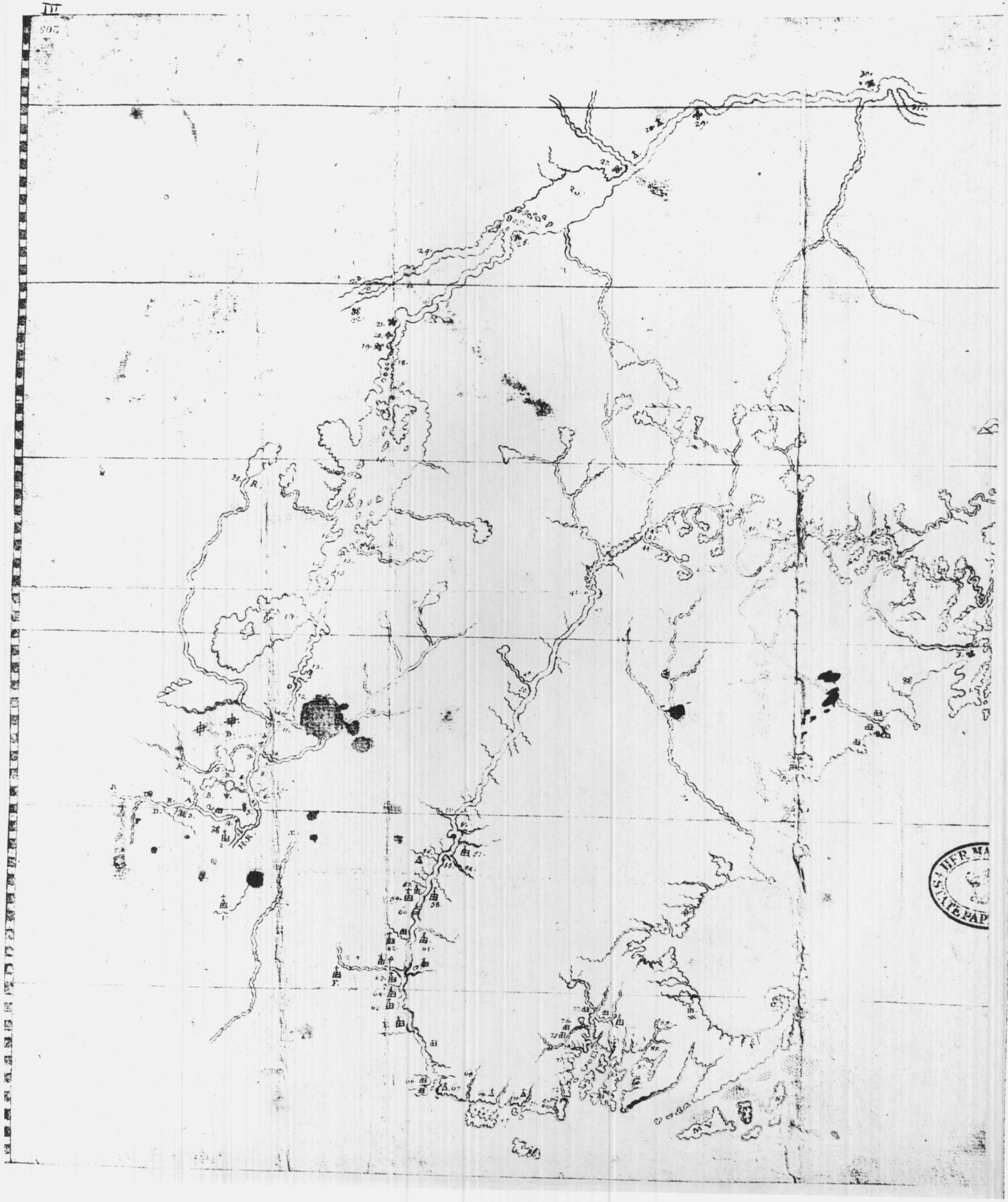


Explanation
Explanation
Explanation
HER MAJESTY'S STATE PAPER OFFICE





AN EXPLANATION ON THE PROSPECT DRAFT OF FORT WILLIAM & MARY ON PISCATAQVA RIVER IN THE PROVINCE OF NEW-HAMPSHIR ON THE CONTINENT OF AMERI-
A. the new made Gouver house, B. the new made Cistern boxes C. the new made Lodgings for Officers & Men, D. the new made Guard house, E. Dongeon, F. the new made fresh Water Well, G. Watering place or appye coming thro the Palisades for the QUEENS Ships to Water. H. the Sally port for ber
long a correspondency with the Wild, I. A Pickt for Sally port, K. the old gardens, L. the going in and up Piscataqua River, M. the new flag staff: M. Sart of the Provinces of Main N. Justice Peperell Garison house, O. the towne of New-Castle on the great Island P. the Church. Q. the Mayne
R. Justice Atkinson house S. the Province Galley Capt Cyprian Southak Comander.

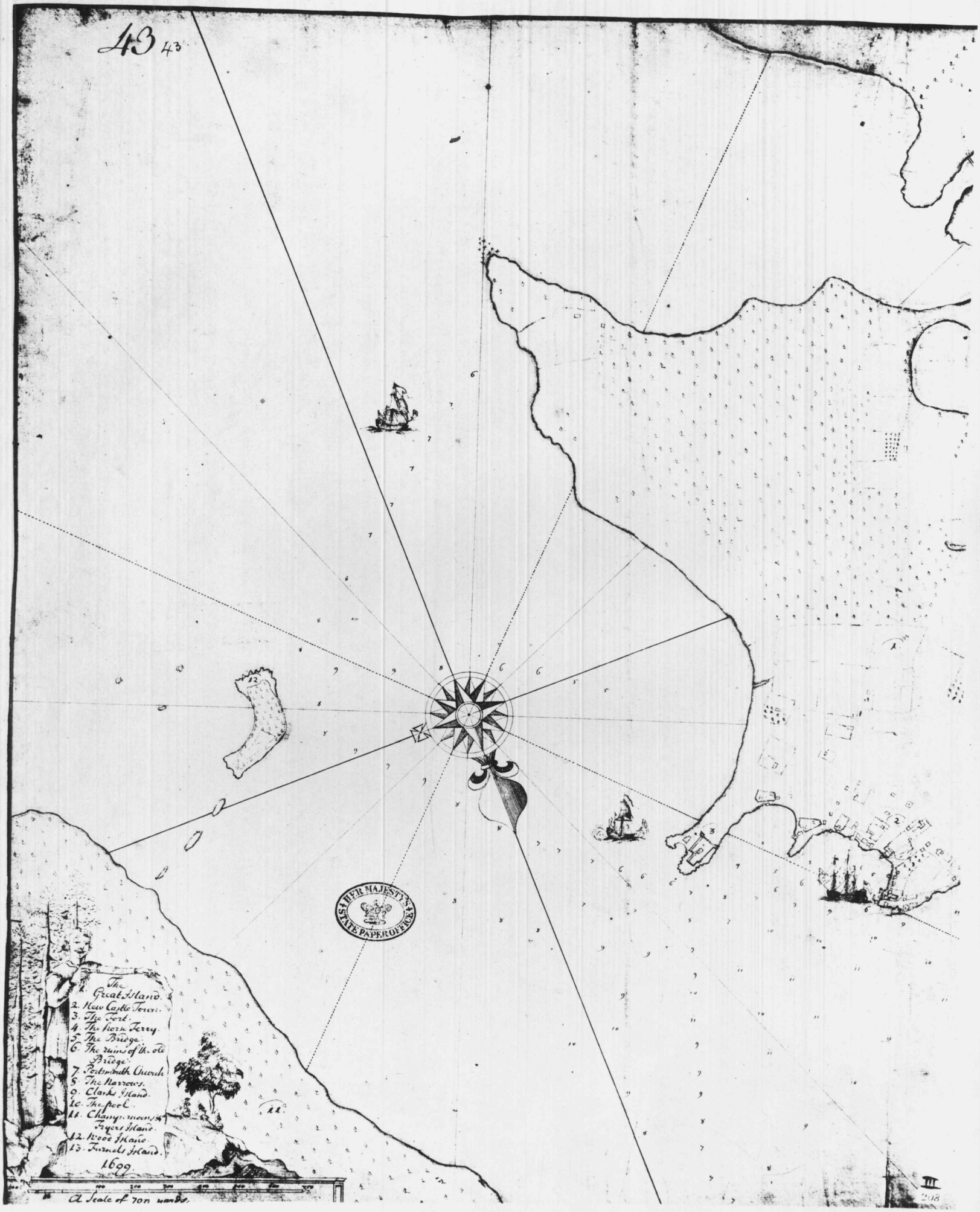
43 43
1. The Great Island.
2. New Castle Town.
3. The Fort.
4. The Horse Ferry.
5. The Bridge.
6. The ruins of the old Bridge.
7. Portsmouth Church
8. The Narrows.
9. Clarks Island.
10. The pool.
11. Champs moors & Fryers Island.
12. Wood Island.
13. Furnels Island.
1699.
A Scale of 70n yards.
HER MAJESTY'S STATE PAPER OFFICE

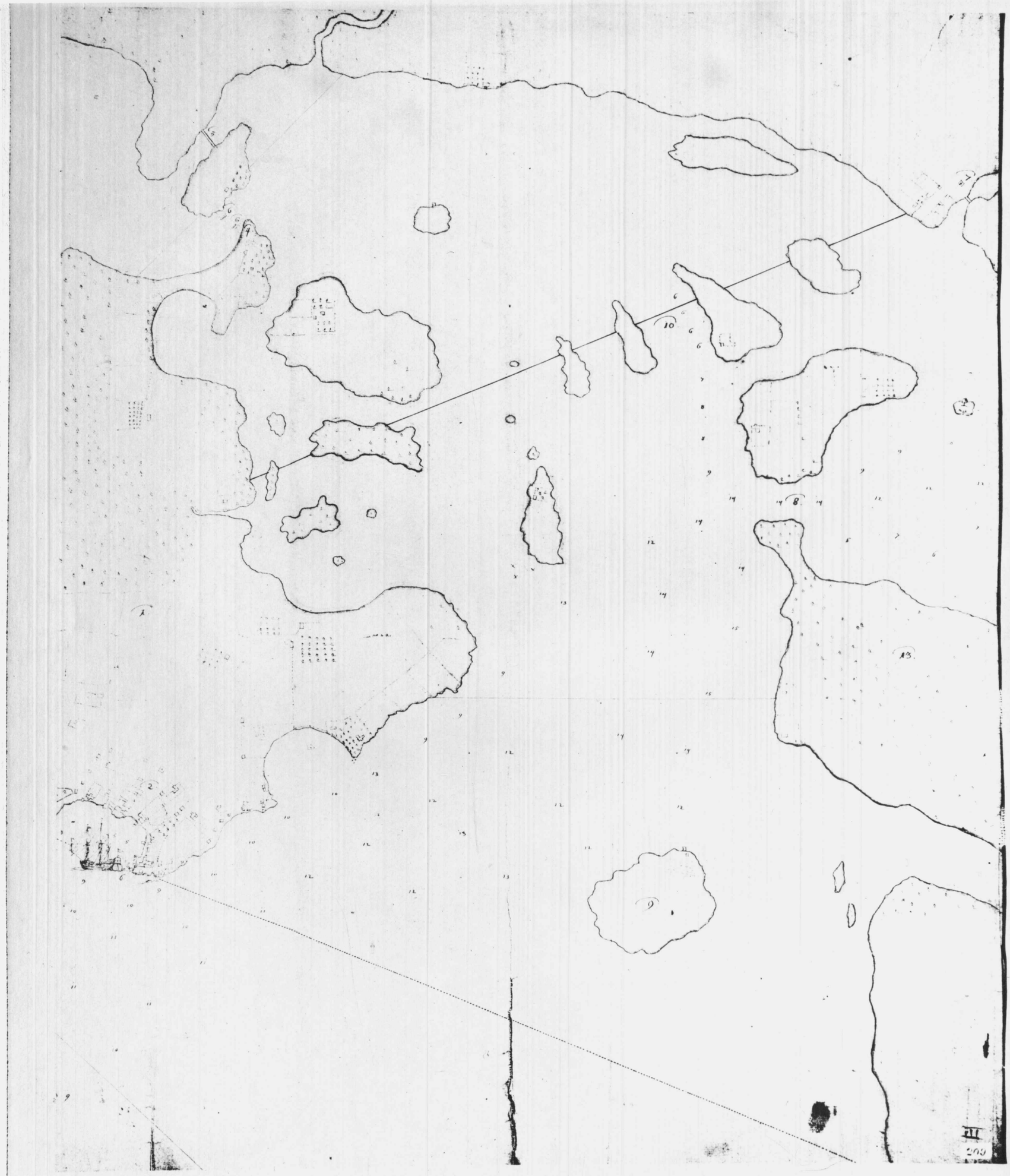
III
203

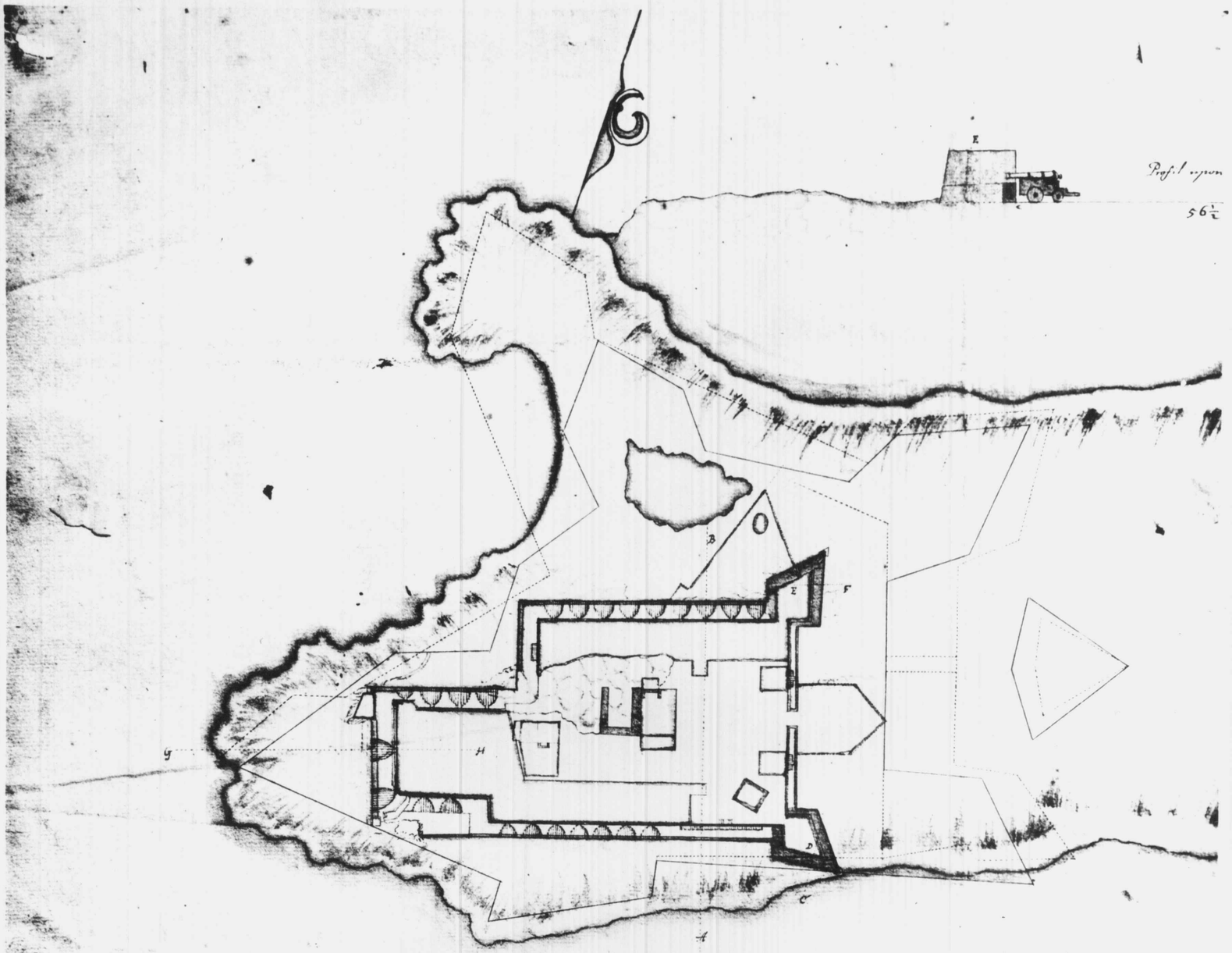



The Profil upon the prickt line E.F.

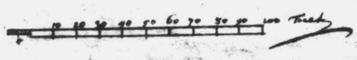

This Scale belongs to the groundplott.

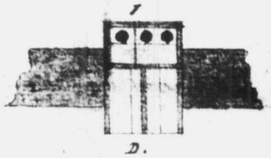

The ground plot of ye little house. 2. the little house & part of the walk.

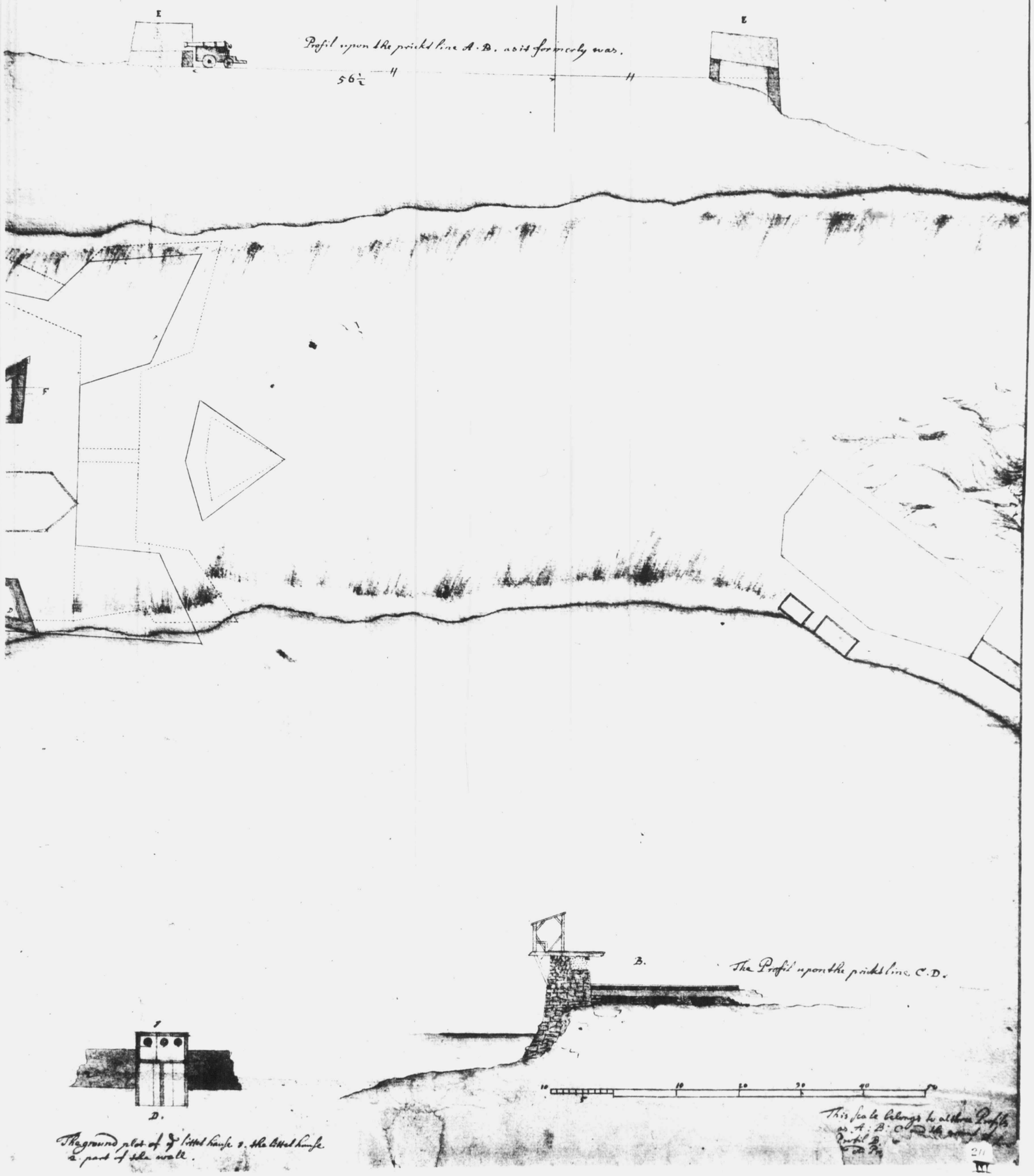
E
E
Profil upon the pricked line A. B. as it formerly was.
56½
11
11
1
F
B.
The Profil upon the pricked line C. D.
F
D.
The ground plot of ye little house & the little house & part of the wall.
10
10
20
30
40
50
This scale belongs to all the Profils as A. B. C. D. and the ground plot

Reference

1 Place Where the Latitude was taken at Kittery Point 43°. 4'. 55".

A English Church

B Provence House

C Governors House

D Meeting Houses

E Rope Walks

F Wharfs

G Mills

HER MAJESTY'S STATE PAPER OFFICE

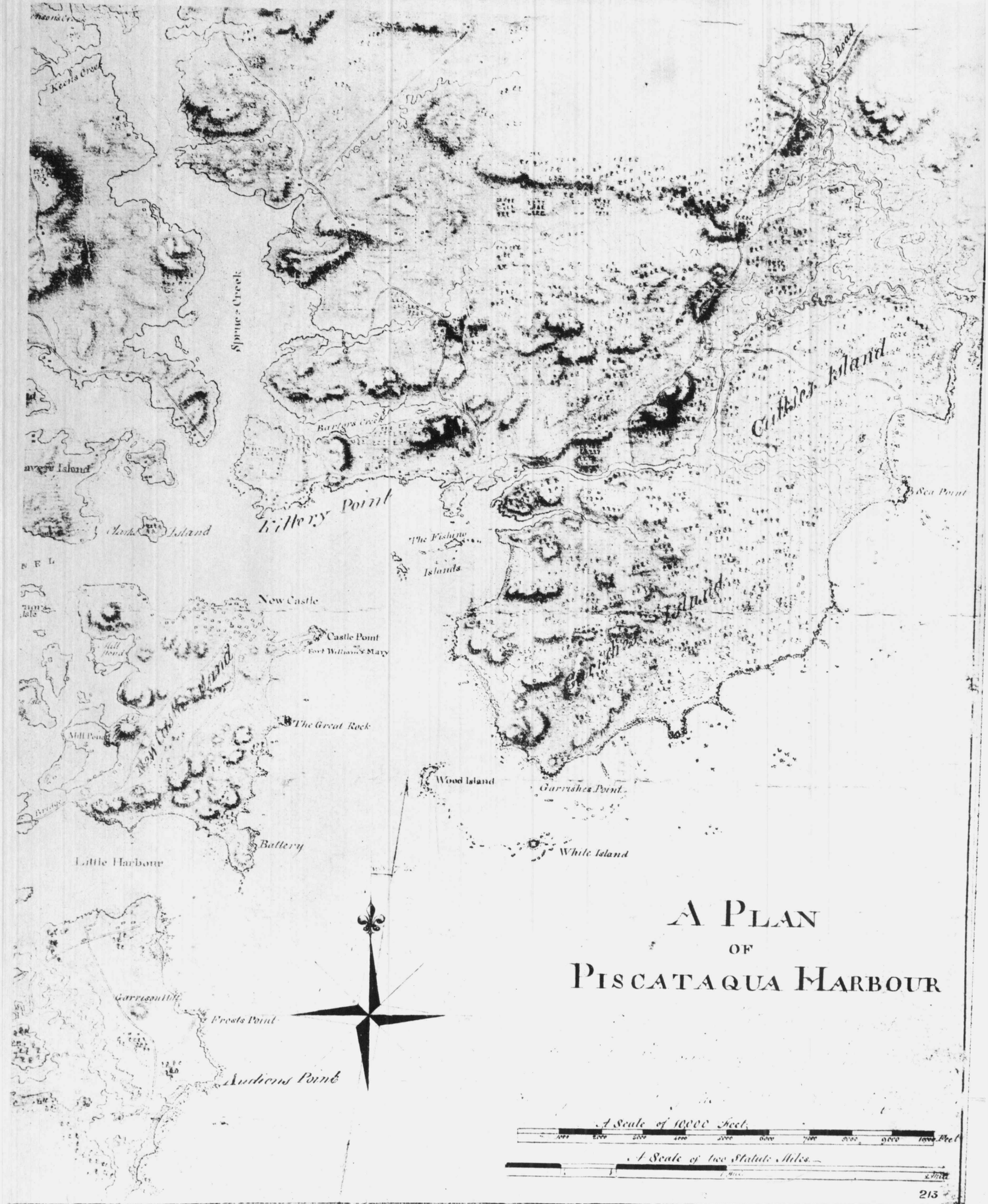
A Plan
of
Piscataqua Harbour
Spruce Creek
Keels Creek
Barters Creek
Kittery Point
Clarks Island
Kittery Island
Sea Point
The Fishing Islands
New Castle
Castle Point
Fort William & Mary
Mill Pond
The Great Rock
Wood Island
Garrishes Point
Battery
Little Harbour
White Island
Garrisonville
Frosts Point
Audions Point
A Scale of 10000 Feet
A Scale of two Statute Miles

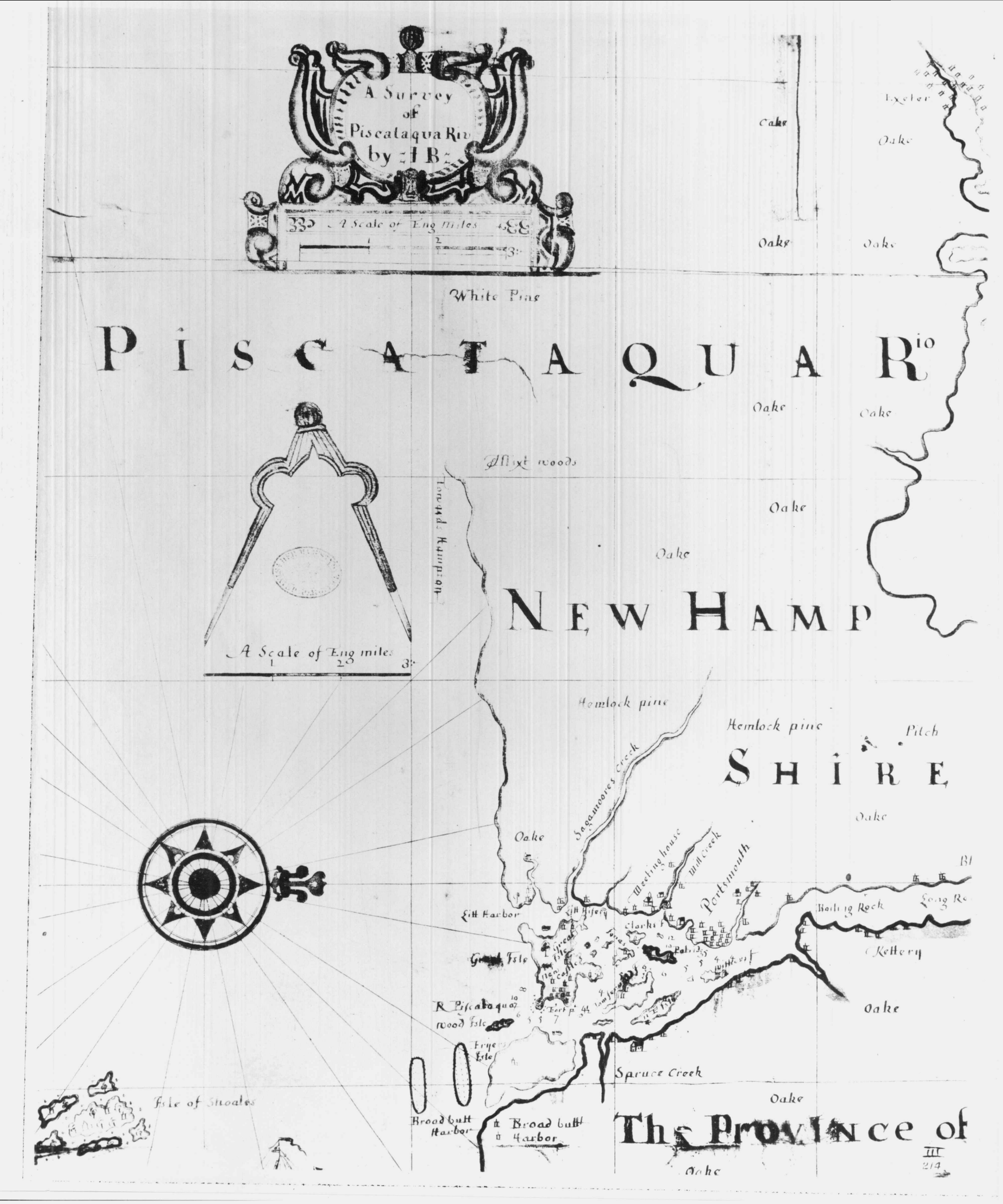
A Survey of Piscataqua Riv by I B
A Scale of Eng Miles
1 2 3
White Pine
PISCATAQUA Rio
Oake
Exeter
Mixt woods
Hampton
NEW HAMP
A Scale of Eng miles
1 2 3
Hemlock pine
Pitch
SHIRE
Saquamoores Creek
Meeting house
Mill creek
Portsmouth
Mill Harbor
Mill River
Clarks
Boiling Rock
Long Re
Kittery
Great Isle
Pal
R Piscataqua
Wood Isle
Fryers Isle
Spruce Creek
Isle of Shoales
Broad bull Harbor
Broad bull Harbor
The Province of
III
214

A Large Swamp of
White Pine Burnt by
the Indians
QUA R^io
N HAMP
SHIRE
The Province of Maine
Oake
Exeter
Lamperel River
Tyfter River
Little bay
Hemlock pine
Pitch
Bellamys Banck
Hiltons point
Pitch Pine
Towne of Douer
Quochecha Falls
Bloody point
Long Reach
Boiling Rock
Kettery
Sturgeon Creek
Meeting house
Will Creek
Portsmouth
Clarks
Spruce Creek
Great Masts are this way flated down &c
Great Masts flated
Down here
The Mills
Newhichewanock
Newhichewanock R
White Pine

46.



HER MAJESTY'S STATE PAPER OFFICE

The Profil upon the Pricket lyne
G:Ql: belonging to the Fort Willm
& Mary on Piscataqua River: America
1705

60

216

III

III
217

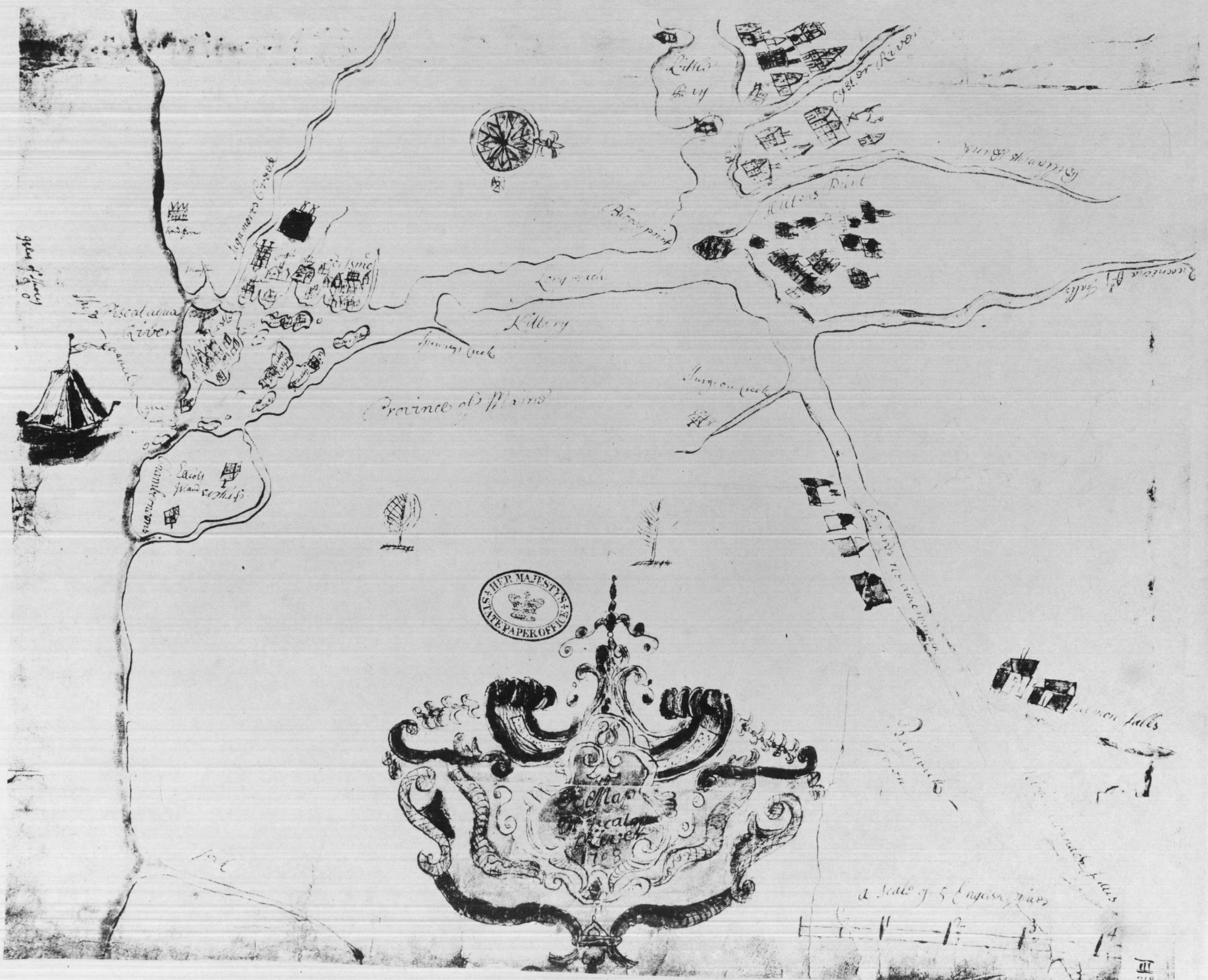
Pisca taqua River
Lagamore Creek
Killing
Province of Maine
Kittery
Cast or River
Kittery Point
Long Creek
Spring Creek
Surgeon Creek
Portsmouth
Laid down from Surveys
Cocheco Falls
Salmon falls
Salmon Falls
a Scale of 5 English miles
HER MAJESTY'S STATE PAPER OFFICE
Map of Piscataqua River 1708

New Hampshire
Kingstown
Falsmouth Village

Drawn by James
May 2
20

New Hampshire
Kingstown
Portsmouth Harbor
Dover
Berwick

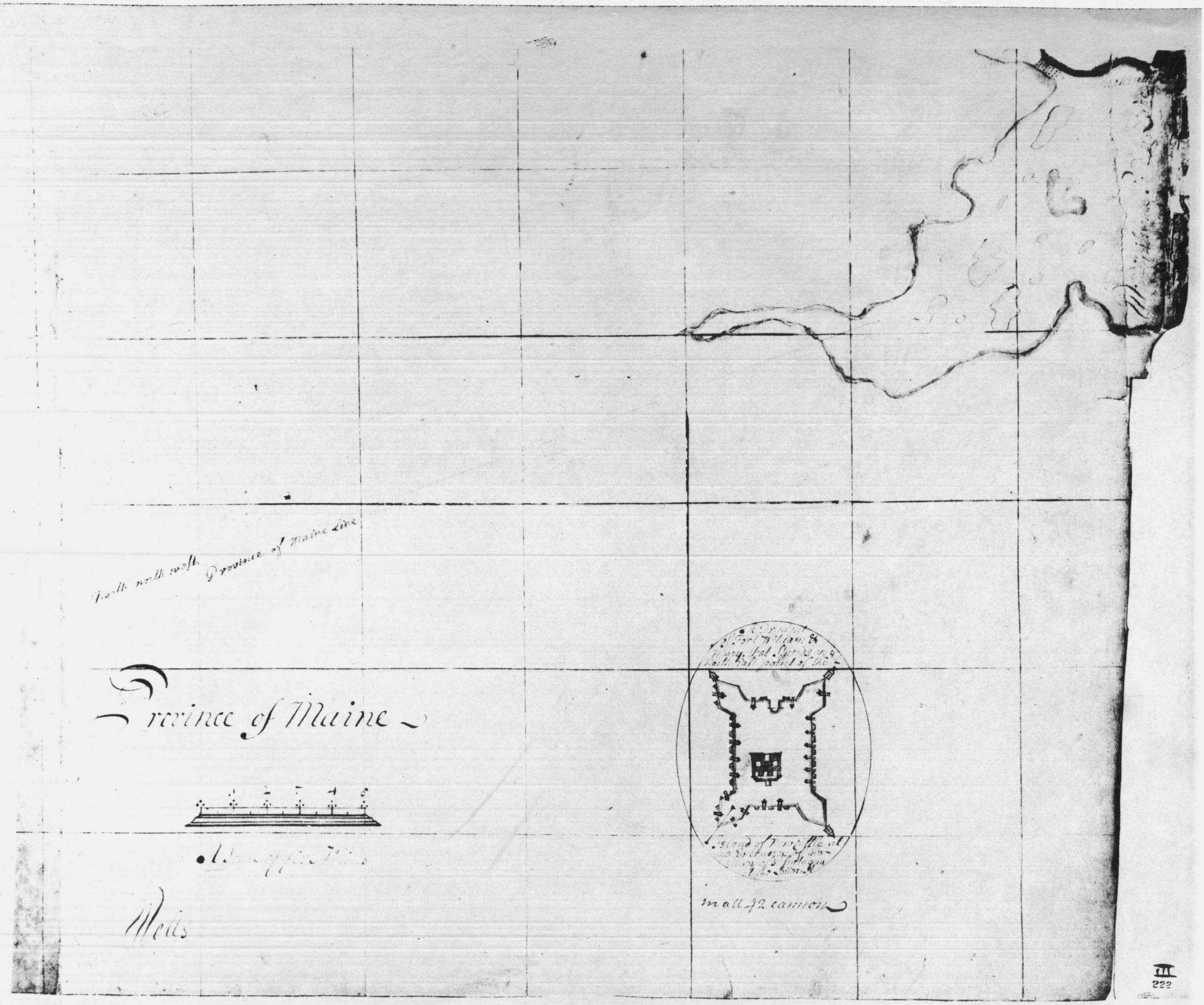
Province of Maine
Wells
in all 42 cannon

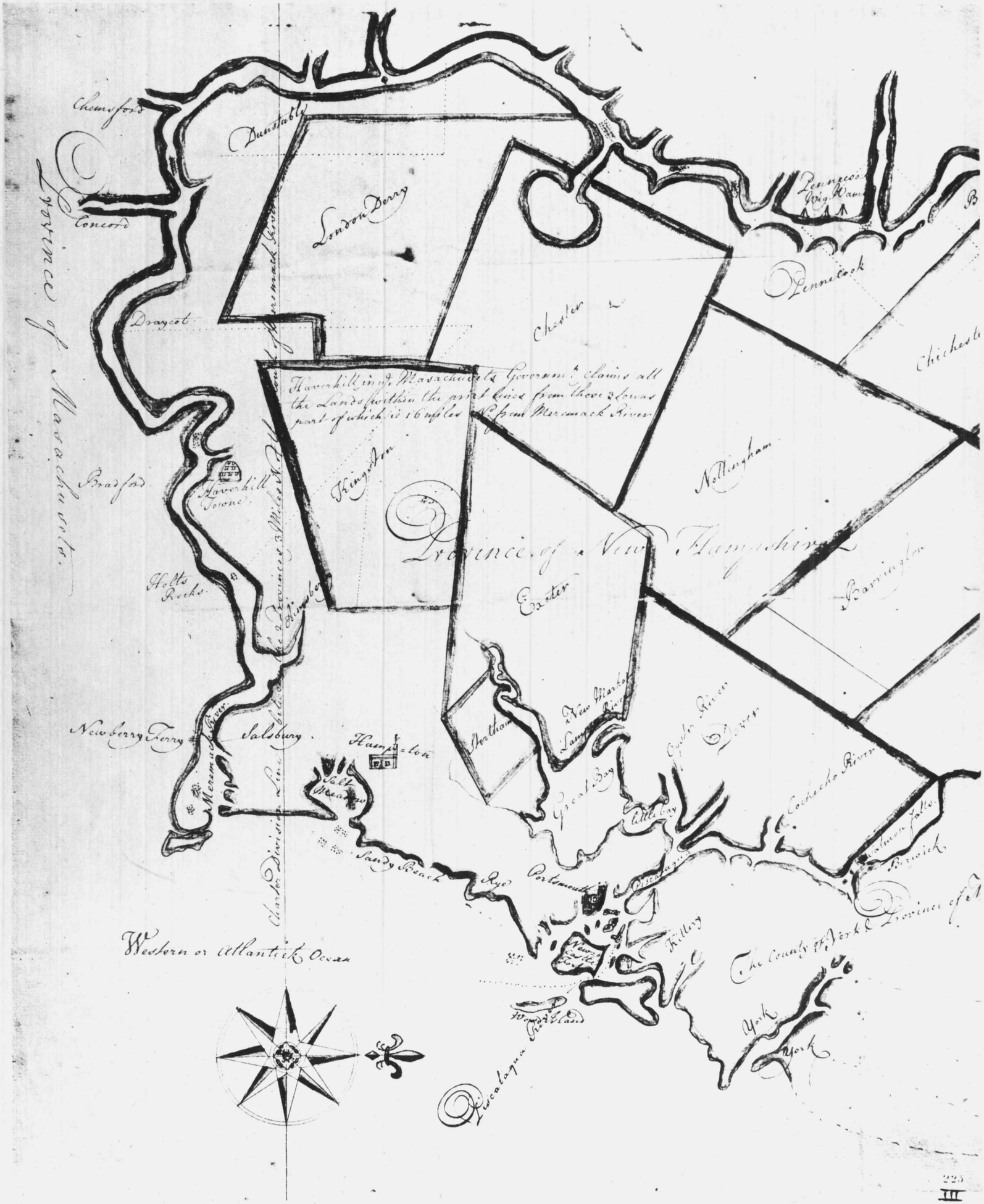
Chemsford
Dunstable
Concord
Province of Massachusetts
London Derry
Pennacook
Wig Wam
Pennecook
Chester
Chichester
Draycot
Haverhill claims all the Lands within the print lines from those 2 towns part of which is 16 miles N of Merrimack River
Kingston
Nottingham
Bradford
Haverhill Towne
Province of New Hampshire
Barrington
Holts Rocks
Exeter
New Market
Newberry Ferry
Salsbury
Hampton
Salt Meadow
Sandy Beach
Rye
Portsmouth
Great Bay
Little Bay
Oyster River
Dover
Cocheche River
Salmon Falls
Berwick
Kittery
The County of York
Western or Atlantick Ocean
Wood Island
York
Pucatogua River

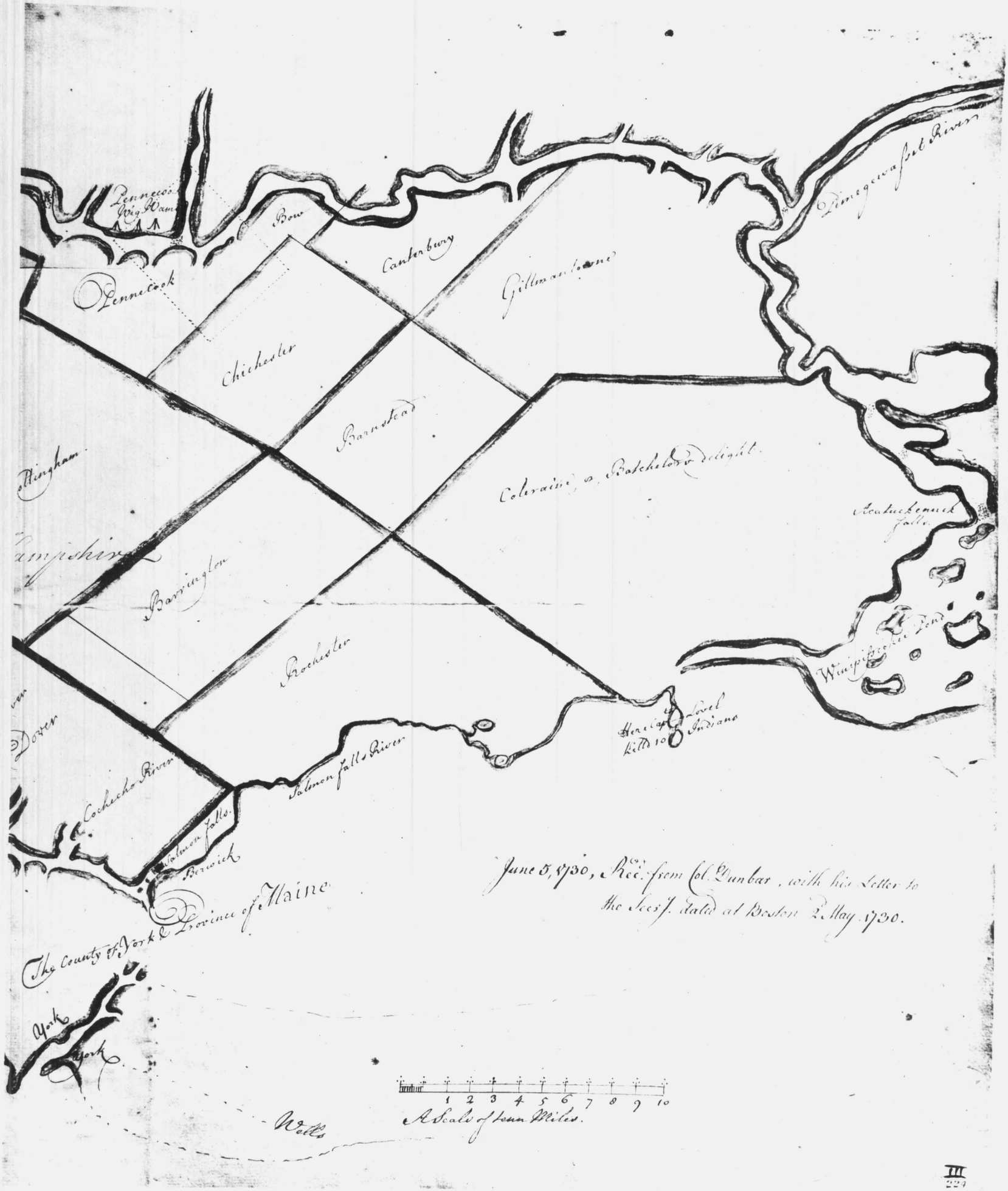
Pennecook
Wig Wam
Bow
Canterbury
Gillmanstown
Pennecook
Chichester
Barnstead
Coleraine or Batchelors delight
Pimegewa feet River
Ossatuckennick falls
Winipisiogee Pond
Barrington
Rochester
Dover
Cocheco River
Salmon falls River
Salmon falls
Berwick
Province of Maine
The County of York
York
Wells
June 5, 1730, Rec.d from Col. Dunbar, with his Letter to the Secy. dated at Boston 2 May 1730.
1 2 3 4 5 6 7 8 9 10
A Scale of Town Miles.

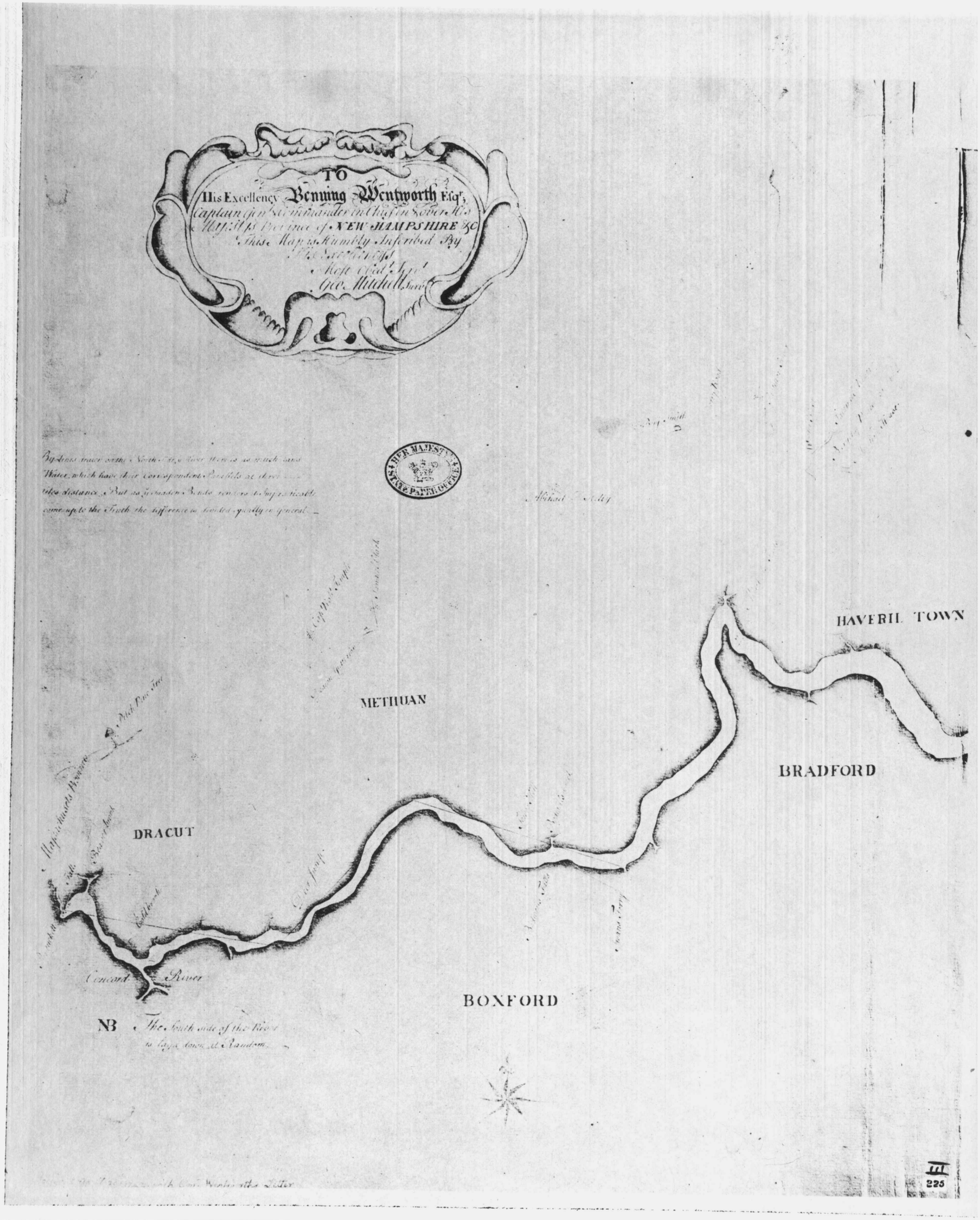

HER MAJESTY'S STATE PAPER OFFICE